

Evidences of winter ascending air circulation throughout talus slopes and rock glaciers situated in the lower belt of alpine discontinuous permafrost (Swiss Alps)

Reynald Delaloye¹ & Christophe Lambiel²

¹*Dept. of Geosciences, Geography, University of Fribourg, Switzerland*

²*Institute of Geography, University of Lausanne, Switzerland*

Abstract

The winter ascending circulation of air throughout an accumulation of coarse slope sediments (the so-called chimney effect) facilitates the cooling of the ground and even the occurrence of permafrost in the lower part of a deposit. Simultaneously, any freezing is unlikely to occur in the upper part. The chimney effect has been reported to date mainly for cold and sometimes perennially frozen scree slopes situated at low elevations, far below the regional limit of the discontinuous mountain permafrost. This paper reports observations performed recently in the western Swiss Alps in several accumulations of coarse sediments (talus slopes, relict/inactive rock glaciers) located at higher elevations (2200-2800 m a.s.l.) within the belt of discontinuous permafrost or close to its lower limit. These observations show that a chimney effect may also occur in debris accumulations situated at 'usual' mountain permafrost elevation. This gives rise to multiple questions, in particular about the impact of the chimney effect on both the thermal regime and the spatial distribution of discontinuous mountain permafrost.

Keywords : talus slope, rock glacier, discontinuous permafrost, air circulation, Swiss Alps

Introduction

The occurrence of extremely low altitude permafrost is frequently reported from mid-latitude regions (Europe, Japan...). Besides ice caves, such a marginal permafrost is systematically described as occurring in the lower part of scree slopes. Several studies (e.g. Wakonigg 1996, Delaloye et al. 2003, Gude et al. 2003, Sawada et al. 2003) have highlighted that a mechanism of air circulation occurs throughout the whole debris accumulation - the so-called chimney effect, or wind-tube – and provokes the strong overcooling of the ground in the lower part of the slope. Indeed, ventilation acts through the porous material depending on the contrast in air temperature, and hence in density, between the interior of the scree and the surroundings. As a consequence, the ascent of relatively warm air towards the top of the scree in wintertime facilitates the aspiration of cold air deep inside the talus slope (Delaloye 2004b). A gravity discharge of cold air occurs then during summer. Permafrost can form and be preserved in ventilated talus slopes located more than 1000 metres below the regional limit of discontinuous permafrost, where the mean annual air temperature is more than +5°C.

At higher elevations, that is within the belt of discontinuous permafrost - above 2200-2300 m a.s.l. on northern slopes in the Alps as a rough estimate -, it is common to observe that permafrost is often restricted to distinct areas usually located in the lower part of the debris accumulation, whereas the upper part is usually warmer and not underlain by permafrost (e.g. Lerjen et al. 2003, Lüschg et al. 2003, Lambiel et al. 2005). Haeberli (1975) was the first to describe this “rule of thumb” of the alpine permafrost distribution. He attributed its origin mainly to late-lying rests of snow avalanches that prevent the ground to warm during the summer. This assumption was commonly accepted and has not been really discussed until recently. Reworking on the Haeberli’s talus slope at the Fluëlapass in Eastern Swiss Alps, Lerjen et al. (2003) found on the one hand that the permafrost pattern has not significantly changed since the 1970s despite a warmer climate and, on the other hand, that the spatial repartition of permafrost does not fit satisfyingly with the late-lying snow pattern, but rather with the areas covered with coarse debris. The hypothesis of localised cooling caused by air circulation was advanced as a possible explanation.

The hypothesis of a chimney effect has however rarely been envisaged acting within the belt of discontinuous permafrost (e.g. Harris & Pedersen 1998). Could such a mechanism nevertheless occur throughout a whole talus slope or even throughout part or whole of a rock glacier - especially within the relict and inactive forms ? Referring to the understanding of permafrost occurrence in low elevation talus slopes, the present paper reports measurements and observations performed on various talus slopes and on an inactive rock glacier in the western Swiss Alps showing evidence of the occurrence of a chimney effect in the belt of discontinuous permafrost.

Background

The mechanism of air circulation within low elevation talus slopes

The available literature (e.g. Lambert 1967, Wakonigg 1996, Molenda 1999, Ruzicka 1999, Gude et al. 2003, Sawada 2003) and our own measurements and observations carried out in several sites at low elevation (Delaloye et al. 2003, Delaloye 2004a) allow us to summarise the mechanism of air circulation throughout a talus slope as follows :

- The internal ventilation is a reversible mechanism whose both intensity and direction primarily depend on the contrast in air temperature between the interior and the outside of the formation. However, as the talus slope typically has much colder temperature in the base than in the upper part, the reversibility of the ventilation system is much more complicated. Detailed investigations are still required.
- In winter, the warm air, which is lighter than the atmospheric cold air, moves upwards and is expelled out of the upper part of the slope (fig. 1). The mechanism causes the aspiration of cold air into the lower part of the scree. The process is most efficient during very cold weather and seems to be able to cool the ground rapidly in certain cases down to 15 m depth (Delaloye 2004b). A considerable cold reservoir is thus built within the scree.
- The winter phase of the mechanism operates even in spite of the presence of continuous snow cover 1 to 3 m thick.
- A gravitational release of dense cold air occurs at the base of the talus slope when the outside air temperature is warmer than inside. The ground and the atmospheric boundary

layer are cooled during the summer on the lowermost part of the scree, which prevents the vegetation to grow normally.

- The mechanism of ventilation causes a negative annual thermal anomaly (thermal offset) on the lower part of the slope that can reach 3 to more than 7°C compared to the surrounding air (e.g. Wakonigg 1996, Gude et al. 2003, Kite et al. 2004). A positive thermal anomaly is generated in the upper part of the slope.
- The ventilation process, inducing a seasonal or annual cooling of the lower part of a talus slope, is characteristic of a considerable number of debris accumulations, whatever their orientation and their dimensions (e.g. Ruzicka 1999, Rist 2003). The distance between the lower and upper openings ranges from less than 10 m to (much) more than 100 m.

Many questions still remain however concerning the precise operation of the ventilation system, in particular the phase changes of water within the ground and their consequences on the thermal regime at depth in the scree.

Indices of air circulation activity

How can we detect the occurrence of an internal ventilation mechanism at the surface of a debris accumulation ? From our experience (Delaloye 2004a), several indices may be highlighted, that demonstrate in particular the winter ascending phase of the chimney effect. Indeed, the ventilation induces thermal behaviours of the ground that are highly contrasted between the lower and upper parts of a slope. One can therefore expect to carry out the following observations:

- The mean annual ground surface temperature (MAGST) is definitely colder at the bottom of a slope section concerned with a chimney effect than on the upper sector.
- In the lower part, the ground temperature suffers one or more pronounced decreases in winter, which are systematically linked to a strong cooling of the surrounding air temperature. They are buffered but especially significant when the snow cover is thick (what proves that the air still ventilates through the thick but porous snow cover).
- In winter, in the presence of snow, the ascent of warmer air within the talus slope prevents the ground surface from freezing in the upper part of the debris accumulation. The ground sub-surface temperature in the upper part however regularly cools during the winter with a

slight tendency to warm when the outside air temperature is very cold (reverse thermal relationship due to an intensification of the air ascent; severe temperature decrease occurs simultaneously in the lower part).

- The ascent of warmer air also causes the basal melting of the snow cover. A slow collapse of the snow pack may occur, which then produces sinking forms at the snow surface. Chimneys (funnels) may also open through the snow cover. When the latter is thin or in spring, these zones are the first to be free of snow (snowmelt window).
- A release of cold air is perceptible in the lower part of the slope in summer. It favours the preservation of ground ice close to the surface for several weeks after the snow has completely melted.
- Despite a full understanding, a difference may exist between the (winter, summer or annual) pattern of the ground surface temperature and the positioning of the frozen materials at depth. The zones containing the most ice seem to be located upstream of the sectors where the ground surface temperatures are the coldest.

The relevance of these indices varies however according to altitude, orientation and ground composition which roughly determine on the one hand, the average temperature of the whole debris accumulation and, on the other hand, the thermal threshold of inversion of the ventilation process. For instance, at 2500 m a.s.l. in the Alps, on northern aspects, the average temperature of the ground at depth may be close to 0°C; thus, the temperature of the air that should be expelled in the upper part of the slope during the winter is not necessarily (much) warmer than 0°C; in this case, one cannot hope to observe "snowmelt windows" or "chimneys" on the top of a slope.

Concepts of air circulation at high elevation

Up to now, the various modes of air circulation which are usually considered as acting in coarse materials located within the permafrost belt relate only to the active layer. Because of the absence of soil and vegetation, concepts of air circulation with a vertical principal component (convection) prevail. Lateral movements (advection) are assumed to occur only over short distances within the active layer.

In a superficial blocky layer, the air can move easily in the form of convection cells (Balch effect) controlled by contrasts in temperature. Exchanges with the surrounding air occur, which however differ depending on the snow cover conditions. In the absence of snow or when the snow cover is shallow, the convection can operate directly between the ground and atmosphere (Keller 1994, Harris & Pedersen 1998). When the thickness of snow increases, the exchange of air between the ground and the atmosphere may continue to occur by the formation of openings (funnels) through the snow cover (Bernard et al. 1998), a phenomenon which is maintained during most of the winter and which contributes to the cooling of the active layer and of subjacent permafrost (Hoelzle et al. 1999). The spatial density of these funnels decreases as the snow cover thickens (and as the active layer cools). When the snow cover is continuous, air convection would operate only inside the superficial blocky layer whose temperature profile becomes isotherm (Delaloye 2004a). Air advection may also take place in inclined slopes (e.g. Bader et al. 1939).

The assumption, that a chimney effect concerns the whole of an accumulation of coarse debris (talus, rock glacier), with air circulation at relatively great depth, operating and contributing (partially) to the cooling of certain portions of the ground, was never proposed explicitly. But it cannot be excluded. The single requirement for air to circulate would be that the effective porosity is large enough and it is not completely sealed with ice.

Air circulation within rock glaciers ?

The current investigations on air circulation within rock glaciers relate primarily to those affecting the surface layer of active formations (e.g. Hanson & Hoelzle 2003, Herz et al. 2003). What happens at greater depth ? Significant layers of coarse blocks without fine matrix and incorporated ice were found after drilling beneath a 10-15 m layer of ice/rock mixture in the terminal part of the Muragl active rock glacier as well as at the base of the Murtèl active formation (Arenson et al. 2002). On the basis of thermal measurements, Vonder Mühll et al. (2003) suspected not only water, but also air to circulate in the basal blocky layers of the Murtèl rock glacier. However, we are still far from talking about an air circulation of chimney effect type; but these observations show that the porosity of an active rock glacier can locally be relatively significant. In inactive or relict rock glaciers, the weaker ice content increases

potentially the porosity and, consequently, the capacity for air to circulate. The presence of frozen materials within rock glaciers morphologically considered as relict (which, according to the definition would be then inactive formations) is frequently discovered (e.g. during excavation works at Dent-de-Nendaz or Mont-Dolin/Arolla in the Valais Alps). Is it therefore possible that a chimney effect contributes to cool the interior of the formation and to preserve ice within inactive/relict rock glaciers whose activity period would date back to Late Glacial epoch or early Pleistocene (Frauenfelder et al. 2001, Lambiel & Reynard 2003) ?

Method

From previous field works and projects initiated since 1996, we have at our disposal of a large amount of self-performed measurements coming from more than ten talus slopes and from several relict/inactive rock glaciers, namely, depending on site : electrical resistivity measurements (vertical sounding, mapping and 2D profiling), ground surface temperature data (continuous logging, BTS - bottom temperature of the winter snowcover), borehole temperature records and in-situ climate data. The measurement strategy was not specifically designed to resolve the question of air circulation within the sediments. The understanding of the principles and consequences of the ventilation in low elevation sites has made a new analysis of the data meaningful. Selected results from two talus slopes and an inactive rock glacier are presented in this paper, as well as some complementary observations carried out recently. Indices of chimney effect have been detected on most sites.

Lapires talus slope

The Lapires site (46°06'N, 7°17'E) is a vast concave talus slope (fig. 2) more than 500 m wide, north-easterly oriented, extending between 2350 and 2700 m a.s.l. at the foot of the Pointe des Lapires summit (2973 m a.s.l.). It primarily consists of metamorphic clasts. The slope is affected by snow avalanches, whose frequency and magnitude however vary strongly from year to year. The in situ mean annual air temperature (MAAT) was +0.5°C between 1999 and 2003 at 2500 m a.s.l. Excavations carried out in June 1998 down to 7-8 m depth for the installation of two cable car pylons (P09 and P10, location on fig. 2) exposed sediments more

or less saturated with ice (Lambiel 1999). The temperatures measured in a borehole drilled near P10 have indicated the occurrence of a temperate permafrost (temperature at or close to 0°C) reaching at least 20 m depth (Delaloye et al. 2001, Vonder Mühll et al. 2004).

The measurements (electrical resistivity, ground surface temperature) carried out on the slope have shown that the distribution of permafrost is discontinuous (Reynard et al. 1999, Delaloye et al. 2001, Marescot et al. 2003). The warm state of the permafrost however makes the interpretation of the measurements sometimes difficult and, consequently, the accurate determination of the permafrost zones. In spite of many uncertainties, a map of the spatial distribution of permafrost can nevertheless be outlined (fig. 2). Permafrost does not occur in the median sector of the slope as well as locally in the lower part. Permafrost exists in the upper part of the slope, above approximately 2600 m a.s.l., and also, in a discontinuous way, in the lower half of the slope. In particular, two zones located around P09 and P10 (of which they take the name) are frozen. They correspond roughly to the sectors where the superficial grain-size is the coarsest. However, take note that, in the P10 zone, the BTS and apparent electrical resistivity (ρ_a) do not spatially coincide (fig. 3) : cold BTS values (< -3°C) are obtained downhill of the zone where ρ_a is high (the latter being interpreted as frozen sediments). Moreover, a window including warm BTS values close to 0°C is located immediately above the sector with high resistivity. These peculiarities are typical for a debris accumulation affected by a process of internal ventilation. Does the latter really operate within this part of the talus slope ?

Winter thermal regime of the ground at the foot of P10

The temperature has been recorded since autumn 1998 between 15 and 575 cm depth within the removed materials sealing the excavation of P10 (2500 m a.s.l.). The plastic pipe containing the sensors is in contact with the concrete foundations of the pylon. Figure 4 illustrates the ground thermal regime registered during the winter 2000/01 as an example. Surprisingly, at every depth, secondary variations in temperature, reaching a few tenths of °C, are superimposed during the whole winter to the 'seasonal' thermal regime. Except close to the surface until mid-December, these variations are reversed compared to those of the

surrounding air (i.e. warming by cold weather). The secondary variations are generally synchronous and comparable in amplitude whatever the depth. The temperature however never rises up above 0°C.

Observations in March 2004

In March 2004, BTS measurements were intensified in the warm sector upstream of zone P10. A ground surface temperature ranging between 0 and +0.6°C was thus noticed beneath 2 to 3.5 metres of snow. Digging through the snow cover permitted then to observe that the ground surface was effectively not frozen. Moreover, once the opening was achieved, a slight current of mild air (+0.2°C) escaping from the ground was easily perceptible.

Interpretation

Due to their synchronism, the reversed secondary variations in the removal material at P10 are not conductive heat transfer. They are interpreted as the effect of a slight ascent of warmer air during the coldest phases of the winter coming from deeper frozen (temperature not higher than 0°C) layers of the debris accumulation. It is however not clear if the air is only circulating within the removal material or if the latter is connected with deeper porous layers non-saturated with ice. Close to the surface, during cold weather when the snow cover is still thin at the beginning of the winter, the conductive heat loss of the ground toward the surface may be more intense than heat gain produced by the ascent of air, which indeed masks the reversed secondary variations.

The ascent of air warmer than 0°C in the upper sector in March 2004 indicates a transit of the air through unfrozen parts of the talus slope, which is probably beneath the permafrost. Combined with the observation at P10, it is in favour of a chimney effect acting in this portion of the slope. The strong winter cooling of the ground in the lower part of the slope, downstream of the perennially frozen sector, could thus be the result of the aspiration of cold air within the talus slope. The intensity of the ventilation process however remains to be determined. By extension, the assumption can be advanced that the spatial distribution of permafrost in the lower and median parts of the whole Lapires talus slope could also be related to a process of air circulation within the debris accumulation.

Petit Mont-Rouge talus slope

A small talus slope (200 m x 200 m) with a lower end at about 2600 m a.s.l. covered the eastern flank of Petit Mont-Rouge d'Arolla (2928 m a.s.l.; 46°01'N, 7°26'E), which is a summit consisting of dolomitic marbles and breccia. A tiny active rock glacier, containing some large boulders, has developed on the northernmost part of the talus (fig. 5b). Elsewhere, the size of the blocks usually do not exceed 10 to 20 cm. The talus slope is regularly inclined.

Electrical resistivity measurements indicate that permafrost may be restricted to the rock glacier in the northern part of the area. Indeed, the vertical sounding PMR-S1 (location on fig. 6) permits to show a resistant body (90 k Ω m) of frozen sediments 6-12 m thick beneath a 2-3 m deep active layer. A few tens of meters upwards on the slope, the decrease in resistivity at sounding PMR-S2 makes permafrost unlikely to occur there. The apparent resistivity line (fig. 6) shows that the decrease is even more pronounced further up on the slope, which excludes the presence of permafrost at that place. Sounding (PMR-S3), located in the lower talus south of the rock glacier, reveals, above the bedrock (2.5 k Ω m), only a unique 15 m thick superficial layer, whose resistivity (21 k Ω m) makes it difficult to be interpreted. Low seismic velocities of about 500 m/s however indicate the probable absence of permafrost within these sediments.

The ground surface temperature between October 2001 and September 2002 is displayed on figure 7 for the two places PMR-2 and PMR-3, located on the rock glacier and 30 m higher in the talus slope respectively. In addition to the contrast in winter temperature between the two series, it is worthwhile to note the warm temperatures (+ 0.7°C) registered at PMR-3 during the cold wave of December 2001, when snow cover was thin. At the same time, the ground surface cooled drastically in the lower part of the slope (PMR-2). The temperatures remain positive until January 22th at PMR-3. On the base of the temperature measurements, the winter ascent of air within the talus can be suspected.

In March 2003, several obvious sinking forms were observed on the snow cover surface in the upper part of the slope; they could have been created by an ascent of warm air within the ground. BTS measurements were carried out in early March 2004 in order to test our assumptions. Several chimneys, through which warm air was being ejected, were observed

(fig. 5a) slightly above PMR-3. BTS temperatures recorded in the upper part of the slope were all positive (fig. 6), up to +2°C. A strong negative temperature gradient connected this area to very cold bottom of the slope. Minima between –6 and –8°C were recorded on the rock glacier and south of PMR-S3 under a snow cover about 1.5 m thick. According to the geoelectrical and seismic prospection, this area seems not to be underlain by permafrost. The abnormal low temperatures recorded here and the positive values in the upper part of the slope are probably the result of a chimney effect. The early snowmelt windows that are already opened mid-May 2004 on the upper slope (fig. 5b) consolidate the hypothesis of an active ventilation process with this partially frozen talus slope – rock glacier system.

Other ventilated talus slopes

We often found indices supporting the occurrence of a ventilation mechanism in talus slopes located near the lower limit of discontinuous permafrost. On the ten talus slopes that we have investigated up to now, the BTS mapping frequently revealed warmer ground surface temperature in the upper part of the slopes. Chimneys with expulsion of warm air were numerous. They were particularly well developed after a period of cold and dry weather. The dimensions of the openings on the snow surface usually range from a few centimetres to half a metre. Exceptionally large chimneys more than 1 m wide are sometimes observed such as on the upper part of a granite talus slope on the northern flank of the Généri summit (46°02'N, 7°03'E) at 2350 m a.s.l. (fig. 8). On slopes that are not affected by a significant avalanche activity, early snowmelt windows are observed in spring (May-June). The alignment of snowmelt windows at 2460 m a.s.l. in the upper part of the limestone talus slope on the north-eastern flank of the Tita Neire summit (46°15'N, 7°10'E) is particularly noticeable (fig. 9). Even if snow drift by wind and small avalanches favour such a pattern of snowmelt, the shape and regularity of the early snow free area are surely evidences of the ascent of warm air within the debris accumulation during the winter. No prospection of permafrost within the Généri and Tita Neire talus slopes has been carried out, but with regard to the sites elevation/aspect, the probability that permafrost will be detected in the lower part of the slopes should be high.

Inactive rock glacier at Alpage de Mille

Site description

RG1 is a north-eastern oriented rock glacier (46°01'N, 7°12'E), 300 metres long. RG1 extends between 2440 and 2340 m a.s.l at the foot of a headwall about 120 m high (fig. 10). The rock glacier surface is made up exclusively of decimetre- to metre-size gneissic blocks, all densely covered with lichens. The upper part of RG1 is almost flat. At 2400 m a.s.l. a sudden change of slope occurs, below which the rock glacier tongue develops. There is no ridge and furrow on RG1. The well developed vegetation cover on the headwall testifies its current very low rate of denudation. Small talus cones partially vegetated bind the headwall to the rooting zone of RG1. Morphological criteria make RG1 to be considered as inactive (Delaloye & Morand 1998). The formation of the rock glacier is undoubtedly old, probably going back to the end of the Late glacial epoch or to the beginning of the Pleistocene.

The vertical electrical sounding Mi-S03, carried out longitudinally on the centre of the rock glacier, showed the presence of a frozen layer (resistivity about 200 k Ω m) at least 15 m thick in the upper half of formation (Delaloye & Morand 1998). The active layer would reach approximately 4 m in thickness. The resistive layer however drastically decreases in thickness and resistivity downstream of the slope break. The resistivity mapping confirmed the result and allows to extend it to the whole rock glacier (fig. 11). In the lower two thirds of the tongue (below 2380 m a.s.l.), the presence of ground ice seems dubious, even improbable ($\rho_a < 8$ k Ω m).

The snow cover usually varies between 1 and more than 3 m at the beginning of March. It can be however sometimes much more thin in restricted portions of the convex central part of the rock glacier.

Inter-annual spatial variation of BTS

Twenty-one BTS measurements have been repeated over 9 consecutive years (1996-2004) at the same locations (+/- 10 m) on RG1, each year around 10 March (maps 1996-2002 published in Vonder Mühll et al. 2004). The mean of the 21 BTS values has varied between -

2.4°C in 1997 and -4.9°C in 2003. The spatial analysis of the inter-annual variations of the BTS reveals some particularities.

The spatial distribution of temperature at the surface RG1 is not identical each year. The terminal part of the rock glacier, in which the electrical resistivity surveys did not reveal the presence of frozen materials, is always cold ($< -2^{\circ}\text{C}$), some years the coldest place of the rock glacier. In fact, two main types of temperature pattern can be distinguished on RG1 along a longitudinal profile (fig. 12) : the years when the frontal zone is colder than the upper flat part of the rock glacier (type I) and the years when this is not the case (type II). The 2004 BTS profile, not represented on the figure, was rather of type I, with a frontal zone only slightly colder (-4.5°C) than the upper part (-4.1°C).

Dependency of the BTS values on the air temperature during the winter

Theoretically, the inter-annual variation of the ground surface temperature at the time of the BTS measurements primarily depends on the snow cover development (e.g. Keller 1994, Haeberli 1985) as well as on the mean air temperature during the first winter months when the snow cover is still not thick (Delaloye 2004a). On RG1, this second factor may prevail since the very coarse nature of the ground surface usually prevents the complete closing of the snow cover before the month of December. Consequently, direct exchanges of air between the ground and the atmosphere are facilitated and depend on the contrast in temperature between the interior of the ground and outside. In addition, if an ascent of air of chimney effect type occurs in the rock glacier, a period of cold weather preceding the BTS measurements could have, as a consequence, the cooling of the lower part of RG1.

In order to verify if one or the other of the envisaged process controls the BTS spatial pattern, the BTS series have been compared for each location with variables describing (in the absence long enough series of snow data) the mean air temperature during the first part of the winter and during the month preceding the measurement campaigns. Air temperatures have been recorded at 2 m height on RG1 since autumn 1997. The required data for winters 1995/96 and 1996/97 as well as for certain short periods when the series is incomplete were reconstructed using linear regression from the data recorded at the Réchy station (2795 m

a.s.l.), which is at a distance of 25 km to the west. The correlation coefficients (r) obtained between the 9-year series of BTS measurements and some air temperature variables are shown in Table 1. Ignoring whether the correlation coefficients are necessarily significant or not, it is possible to distinguish two groups of BTS-series : BTS values that are dependent on air temperature during the beginning of winter (group I) and those which rather depend on the air temperature during the month preceding the data acquisition (group II). Figure 11 shows that the group I comprises BTS points located in the upper two thirds of RG1, a sector which is characterised with a relatively flat morphology and frozen sediments at depth (high resistivity). Group II mainly consists of points situated in the frontal zone of the rock glacier where ρ_a is low.

Interpretation

BTS measurements are somewhat imprecise, as much at the spatial level (± 10 m) as in the measurement accuracy ($\pm 0.5^\circ\text{C}$). Moreover, the thermal gradient of the snow cover may strongly influence the measured BTS values ($\pm 1.5^\circ\text{C}$ between the ground temperature a few tens of cm beneath the surface and BTS, Delaloye 2004a). Consequently, the fact that relationships could be found between the BTS and the mean air temperature during a preceding phase of the winter is rather unexpected. These dependencies show the inter-annual regularity of the process of heat exchange that occurs between the surrounding air and the rock glacier during the winter. This conclusion is also confirmed by the spatial homogeneity of the results.

Delaloye (2004a) noted that, between 1998 and 2004, a good relationship occurred between the date of snowing up on RG1 and the mean temperature of the air in December, a late snowing up being followed rather by cold months and vice versa. These two factors act therefore in the same way on the intensity of the ground cooling in early winter. Thus, the winter ground thermal regime in the upper part of the RG1 appears to be primarily influenced by heat transfers between the ground and the atmosphere whose intensity depends on the characteristics of installation of the snow cover (as reported from the Gruben rock glacier by Haeberli 1985) and on the air temperature during the initial period of the winter. The ground thermal dependence on air temperature in early winter excludes the dominating influence of

the weather conditions later in the season. It shows also, in this sector of the RG1, the prevalence of convective air circulation limited only to the active layer. This characteristic could be related to the flat morphology of this zone of RG1, which is not favourable to a circulation of air over large distance, and to the presence of a notable volume of ice at depth, limiting possible air displacements to the superficial layer of blocks only.

At the rock glacier front, the direct dependence between the ground temperature in March and the air temperature in February shows, on the one hand, that a marked cooling of the ground occurs during the periods of cold weather; this cooling can be regarded as consecutive to an ascending movement of air within in the rock glacier, which causes the aspiration of surrounding air through the snow cover mainly into the lower part of the formation. On another hand, the frontal part of RG1 tends to warm during mild weather. The assumption would be the absence of ventilation in the rock glacier during these periods. The ground surface warming could be caused by convective heat flow from deep within the formation, heat flow supported by the absence of ice sealing the pores and allowing the convection of air to great depth (what does not seem however plausible for BTS 7).

On RG4, an apparently relict rock glacier close to RG1, BTS values measured on the lower end (2240 m a.s.l.) of the formation are often even colder than on RG1 ! They are also well correlated to the air temperature during the period preceding the BTS which leads to the same conclusions as for RG1.

Observations in March 2004

What is the mode of air circulation within RG1 during cold weather ? If there is an ascent of relatively warm air, its effect should be observed somewhere in the uppermost part of the rock glacier or on its margins.

In March 2004, new BTS measurements were performed about 30 m above the BTS line 20-25, on the steep upper part of the talus cones connecting RG1 to the headwall (location on fig. 10). Ground surface temperatures were recorded between 0 and +0.8°C beneath 2.5 to 3.7 m of snow. At the south-western end of the line, chimneys were noticed between the thick snowpack and the rockwall. Air was flowing out at a temperature of +0.2°C.

Thus, these observations support the assumption of a deep circulation of air (chimney effect) within the rock glacier, connecting the frontal part to the uppermost limit of the formation via a transit beneath the frozen sediments !

Conclusions

Our observations show that a ventilating process of chimney effect type, involving a deep circulation of air even beneath frozen materials sealed with ice, may also occur in loose sediments deposits (talus slopes, inactive/relict rock glaciers) situated in the lower belt of discontinuous mountain permafrost or close to its lower limit.

The winter ascent of relatively warm air from the deep parts of the sedimentary accumulation causes a positive anomaly of the ground temperature in the upper(most) section of the debris accumulation, which limits the potential for permafrost to occur. The ascent of relatively warm air provokes the aspiration of cold air through the sometimes thick, but porous snow cover, into the blocky deposits and favours the cooling of the lower part of the slope. Given the elevation of the concerned sites, the mean annual ground temperature at depth is close to 0°C. It is therefore not necessary that a chimney effect causes a thermal anomaly as strong as at low elevation to support the presence of permafrost : 1 or 2°C could certainly be enough.

These results pose many more questions: How frequent and efficient is the process of internal ventilation in a mountain permafrost environment ? What is the effect of the density of the snow cover on the ventilation ? What is the impact of the 'chimney effect' on both thermal regime and spatial distribution of discontinuous mountain permafrost ? How stable is the process with climate evolution ? Might permafrost be preserved in some talus slopes, inactive and apparently relict rock glaciers by a ventilation process for thousands of years ? etc. A vast effort of research, requiring observations, measurements, monitoring and modelling must be encourage.

Acknowledgements

Special thanks are due to Dr. Martin Gude and anonymous reviewer for their useful comments and to Eddie Graham for editing the English text.

References

- Arenson, L., Hoelzle, M. & Springman, S. (2002). Borehole deformation measurements and internal structure of some rock glaciers in Switzerland. *Perm. Perigl. Proc.* 13, 117-135.
- Bader, H., Haefeli, R., Bucher, E., Neher, J., Eckel, O., Thams, C. & Niggli, P. (1939). Der Schnee und seine Metamorphose. *Beiträge zur Geologie der Schweiz – Geotechnische Serie – Hydrologie*, Lief. 3, 267-272.
- Bernhard, L., Sutter, F., Haerberli, W. & Keller, F. (1998). Processes of snow/permafrost-interactions at a high-mountain site, Murtèl/Corvatsch, Eastern Swiss Alps. *Proceed. 7th Int. Conf. on Permafrost, Yellowknife 1998, Canada*. *Nordicana* 57, 35-41.
- Delaloye, R. (2004a). Contribution à l'étude du pergélisol de montagne en zone marginale. PhD thesis, Fac. Sciences, Univ. Fribourg, *GeoFocus* 10.
- Delaloye, R. (2004b). Time-lapse DC resistivity tomography and vertical sounding to estimate temperature changes in an isolated low-elevation permafrost (undercooled talus slope). *Geophysical Research Abstracts*, Vol. 6, 07645, 2004.
- Delaloye, R. & Morand, S. (1998). Les glaciers rocheux de la région d'Entremont (Alpes valaisannes): inventaire et analyse spatiale à l'aide d'un SIG. *Mitt. VAW / ETH Zürich*, 158, 75-86.
- Delaloye, R., Reynard, E. & Lambiel, C. (2001). Pergélisol et construction de remontées mécaniques : l'exemple des Lapires (Mont-Gelé, Valais). *Le gel en géotechnique*, Publications de la Société Suisse de Mécanique des Sols et des Roches, 141, 103-113.
- Delaloye, R., Reynard, E., Lambiel, C., Marescot, L. & Monnet, R. (2003). Thermal anomaly in a cold scree slope, Creux du Van, Switzerland. *Proc. 8th Int. Conf. Perm.*, Zurich 2003, 175-180.
- Gude, M., Dietrich, S., Mäusbacher, R., Hauck, C., Molenda, R., Ruzicka, V. & Zacharda, M. (2003). Probable occurrence of sporadic permafrost in non-alpine scree slopes in central Europe. *Proc. 8th Int. Conf. Perm.*, Zurich 2003, 331-336.
- Frauenfelder, R., Haerberli, W., Hoelzle, M. & Maisch, M. (2001). Using relict rockglaciers in GIS-based modelling to reconstruct Younger Dryas permafrost distribution patterns in the Err-Julier area, Swiss Alps. *Norsk geogr. Tidsskr.*, 55, 195-202.
- Haerberli, W. (1975). Untersuchungen zur Verbreitung von Permafrost zwischen Flüelapass and Piz Grialetsch (Graubünden). *Mitt. VAW/ETH Zürich*, 17.

- Haerberli, W. (1985). Creep of mountain permafrost : internal structure and flow of alpine rock glaciers. *Mitt. VAW/ETH Zürich*, 77.
- Hanson, S. & Hoelzle, M. (2003). The thermal regime of the coarse blocky active layer at the Murtèl rock glacier in the Swiss Alps. *8th Int. Conf. on Permafrost., Zurich 2003, Extended abstracts Vol.*, 51-52.
- Harris, S. A. & Pedersen, D. E. (1998). Thermal regimes beneath coarse blocky materials. *Perm. Perigl. Process.*, 9, 107-120.
- Herz, T., King, L. & Gubler, H. (2003a). Microclimate within coarse debris of talus slopes in the alpine periglacial belt and its effect on permafrost. *Proceed. 8th Int. Conf. on Permafrost, Zurich 2003*, 383-388.
- Hoelzle, M., Wegmann, M. & Krummenacher, B. (1999). Miniature temperature dataloggers for mapping and monitoring of permafrost in high mountain areas : first experience from the Swiss Alps. *Perm. Perigl. Process.*, 10, 113-124.
- Keller, F. (1994). Interaktionen zwischen Schnee und Permafrost, eine Grundlagenstudie im Oberengadin. *Mitt. VAW/ETH Zürich*, 127.
- Kite, J. S., Andrews, K. M., Kite, S. C. & Wilson, T. (2004). Dynamics of cold-air flow from talus at the Ice Mountain Ecological Refugium, West Virginia, USA. *2004 Denver Annual Meeting, Geol. Soc. Am., Abstracts with Programs*, 36/5, 283.
- Lambert (1967). La formation de glace dans les conduits karstiques, les roches fissurées et les pierriers. *Revue de Géographie physique et de Géologie dynamique* (2), IX, 4, 321-324.
- Lambiel, C. (1999). *Inventaire des glaciers rocheux entre le Val de Bagnes et le Val d'Hérémence (Valais)*. Mémoire de licence, Fac. Lettres, Inst. Géogr., Univ. Lausanne.
- Lambiel, C. & Reynard E. (2003). Cartographie de la distribution du pergélisol et datation des glaciers rocheux dans la région du Mont Gelé (Valais). *Physische Geographie*, 41, Geographisches Institut der Universität Zürich, 91-104.
- Lambiel C., Reynard, E., Cheseaux, G & Lugon, R. (2004). Distribution du pergélisol dans un versant instable, le cas de Tsarmine (Arolla, VS). *Bull. Murithienne, Soc. Valais. Sc. Nat.*, 122 (in press)
- Lerjen, M., Kääh, A., Hoelzle, M. & Haerberli, W. (2003). Local distribution pattern of discontinuous mountain permafrost. A process study at Flüela Pass, Swiss Alps. *Proc. 8th Int. Conf. Perm. Zurich 2003*, 667-672
- Luetschg, M., Stoeckli, V., Ammann, W. & Haerberli, W. (2003). Borehole drilling in permafrost of an avalanche-affected slope at Flüelapass, eastern Swiss Alps. *8th Int. Conf. Perm, Zurich 2003, Ext. Abstr. Vol.*, 95-96.
- Marescot, L., Loke, M. H., Chapellier, D., Delaloye, R., Lambiel, C. & Reynard, E. (2003). Assessing reliability of 2D resistivity imaging in mountain permafrost studies using the depth of investigation index method. *Near Surface Geophysics*, 1.2, 3-13.
- Molenda (1999). Die Rolle von Blockhalden bei der Entstehung disjunkter Areale: zoogeographische Aspekte. In : Möseler, B. M., Molenda, R. (eds.) Lebensraum

- Blockhalde – Zur Ökologie perglazialer Blockhalden im ausseralpinen Mitteleuropa. *Decheniana* – Beihefte (Bonn), 37, 163-170.
- Reynard, E., Delaloye, R. & Lambiel, C. (1999). Prospection géoélectrique du pergélisol alpin dans le massif des Diablerets (VD) et au Mont-Gelé (Nendaz, VS). *Bull. Murithienne*, 117, 89-103.
- Rist, A. (2003). *Unterkühlte Blockschutthalden mit Hexenwäldli. Abiotische Faktoren zur Charakterisierung des Phänomens*. Diplomarbeit, Technischen Univ. München-Weihenstephan, Eidg. Inst. f. Schnee- und Lawinenforschung, Davos.
- Ruzicka, V. (1999). The freezing scree slopes and their arachnofauna. Blockhalden mit Frostvorkommen und ihre Spinnenfauna. *Lebensraum Blockhalde – Zur Ökologie perglazialer Blockhalden im ausseralpinen Mitteleuropa. Decheniana* – Beihefte (Bonn), 37, 141-147.
- Sawada, Y., Ishikawa, M. & Ono, Y. (2003). Thermal regime of sporadic permafrost in a block slope on Mt. Nishi-Nupukaushinupuri, Hokkaido Island, Northern Japan. *Geomorphology*, 52, 121-130.
- Vonder Mühll, D., Arenson, L. & Springman, S. (2003). Temperature conditions in two Alpine rock glaciers. *Proceed. 8th Int. Conf. Perm. Zurich 2003*, 1195-1200.
- Vonder Mühll, D., Noetzi, J., Makovski, K. & Delaloye, R. *et al.* (2004). *Permafrost Monitoring Switzerland - PERMOS, 2nd/3rd reports 2000/01-2001/02*. Glaciological Commission, Swiss Academy of Sciences.
- Wakonigg, H. (1996). Unterkühlte Schutthalden. Beiträge zur Permafrostforschung in Österreich, *Arbeiten aus dem Inst. f. Geogr. Karl-Franzens-Universität Graz*, 33, 209-223.

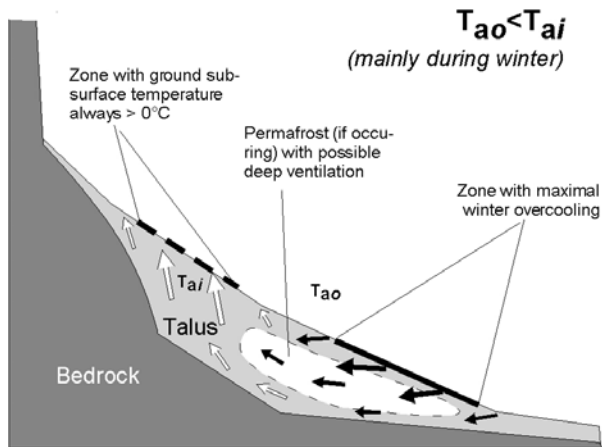


Figure 1. Schematic model of the winter ascending phase of the ventilation system throughout a low elevation cold talus slope (Delaloye 2004a, altered). T_{ao} : temperature of the surrounding air ; T_{ai} : air temperature within the upper part of the talus slope; arrows represent the movement of relatively warm (white) and cold (black) air inside the talus slope.

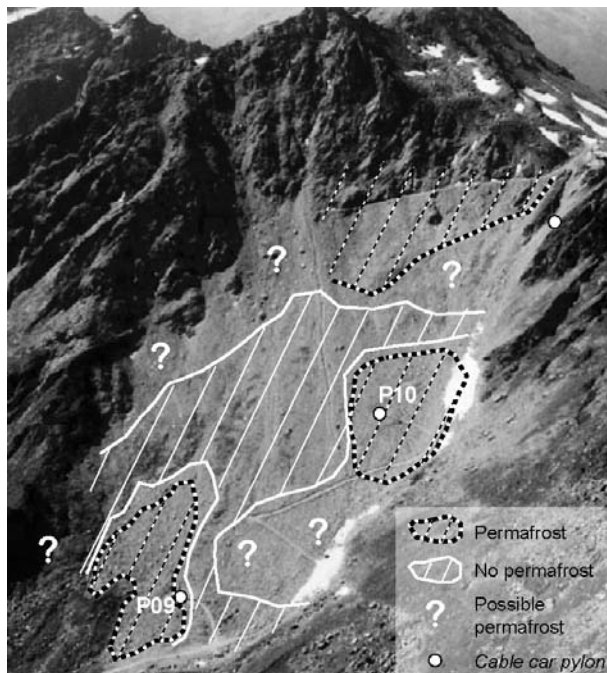


Figure 2. Synthetic scheme of the spatial repartition of permafrost on the Lapires talus slope based on the interpretation of electrical resistivity and ground surface temperature measurements (BTS and continuous logging).

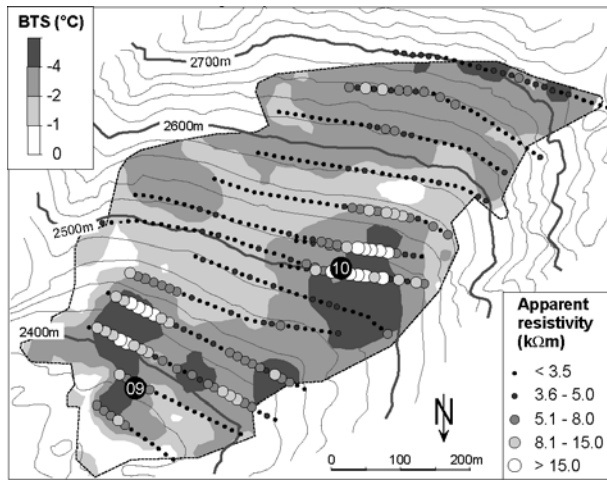


Figure 3. Lapires talus slope : resistivity mapping (12.5 m inter-electrode spacing, Wenner array) and interpolated March 2001 BTS (kriging on a set of 301 BTS measurements). Numbered black dots are the two cable car pylons.

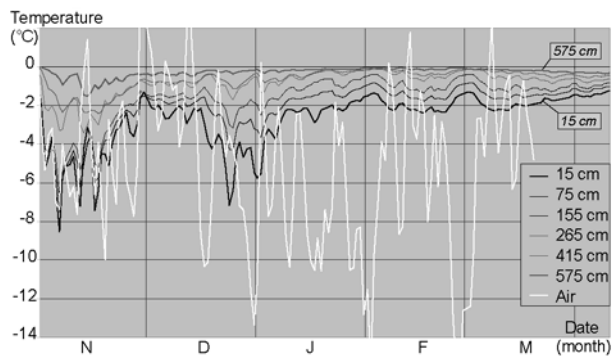


Figure 4. Daily outside air and ground temperature regime at the foot of pylon P10 on Lapires talus slope between 1 November 2000 and 10 April 2001.




Figure 5. a) Two funnels through the snow cover in the upper part of the Petit Mont Rouge scree slope (2 March 2004). b) Early snowmelt patches (arrows) in the upper part of the slope on 16 May 2004.

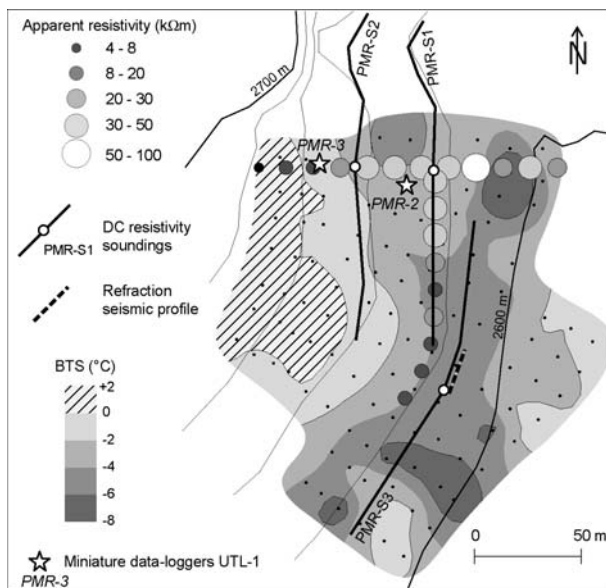


Figure 6. Some of the measurements carried out on the Petit Mont Rouge scree slope : BTS on 2 March 2004 (interpolated with the kriging method), apparent resistivity mapping (inter-electrode interval : 12,5 m, Wenner array); location of the DC resistivity sounding, refraction seismic profile and temperature loggers.

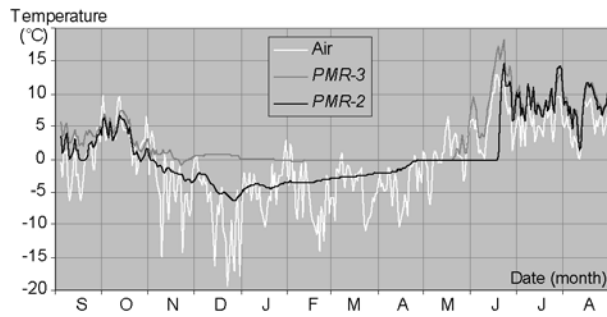


Figure 7. Daily ground surface temperature recorded by temperature logger PMR-2 and PMR-3 on the Petit Mont Rouge talus slope (location on fig. 6) and air temperature at Réchy (2795 m a.s.l., 10 km north) between September 2001 and August 2002.



Figure 8. Warm air expulsion in the upper part of the Génépi talus slope on 27 March 2004.



Figure 9. Early snowmelt windows on the upper part of the Tita Neire talus slope in July 1990; the dashed line indicates the uppermost limit of the debris accumulation (courtesy P. X. Meury).




Figure 10. Lower half of the rock glacier RG1 at Alpage de Mille. The upper rather flat area, above the change of incline at 2400 m a.s.l. (dash line), is not visible. On 11 March 2004, funnels were observed at V and BTS values between 0 and +0.8°C were measured along the white line on the right.

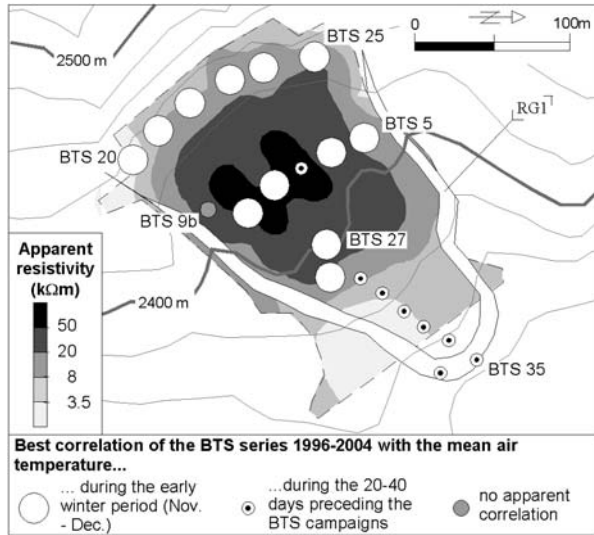


Figure 11. Ground apparent resistivity map (15 m inter-electrode spacing, Wenner array) and best correlation found between the individual BTS series 1996-2004 and the mean air temperature during a preceding period of the winter on rock glacier RG1 at Alpage de Mille.

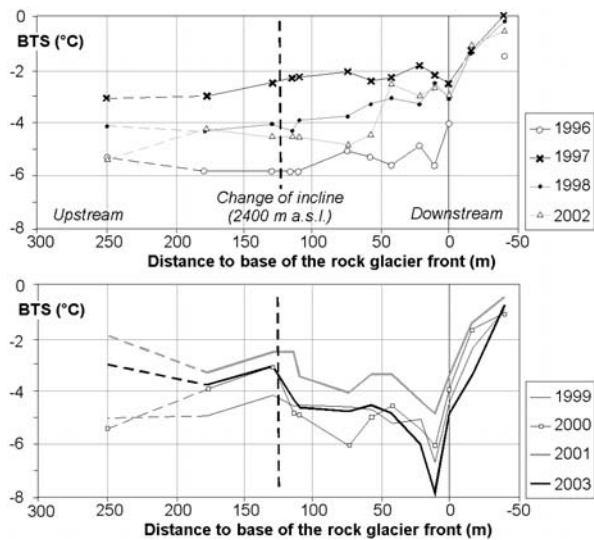


Figure 12. Longitudinal BTS profiles along RG1: up) years with temperature at the front warmer or close to the temperature in the upper part of the rock glacier; down) years with colder temperature at the front.

Table 1. Correlation coefficient between the 9-year BTS series and the mean air temperature respectively in December (r_{Dec}) and during the 30 days preceding the BTS campaign (r_{30}). Location of the BTS, see fig. 11.

BTS	20	21	22	23	24	25	9b	9	8	7	6	5	27	28	29	30	31	32	33	34	35	
r_{Dec}	0.58	0.83	0.90	0.77	0.98	0.65	0.26	0.66	0.58	0.02	0.46	0.47	0.54	0.60	0.47	0.44	0.40	-0.03	-0.19			
	-0.31	-0.19																				
r_{30}	0.13	0.11	0.11	0.26	-0.27	0.06	-0.21	0.34	0.29	0.77	0.07	0.01	0.40	0.56	0.66	0.50	0.75	0.90	0.83			
	0.87	0.87																				